



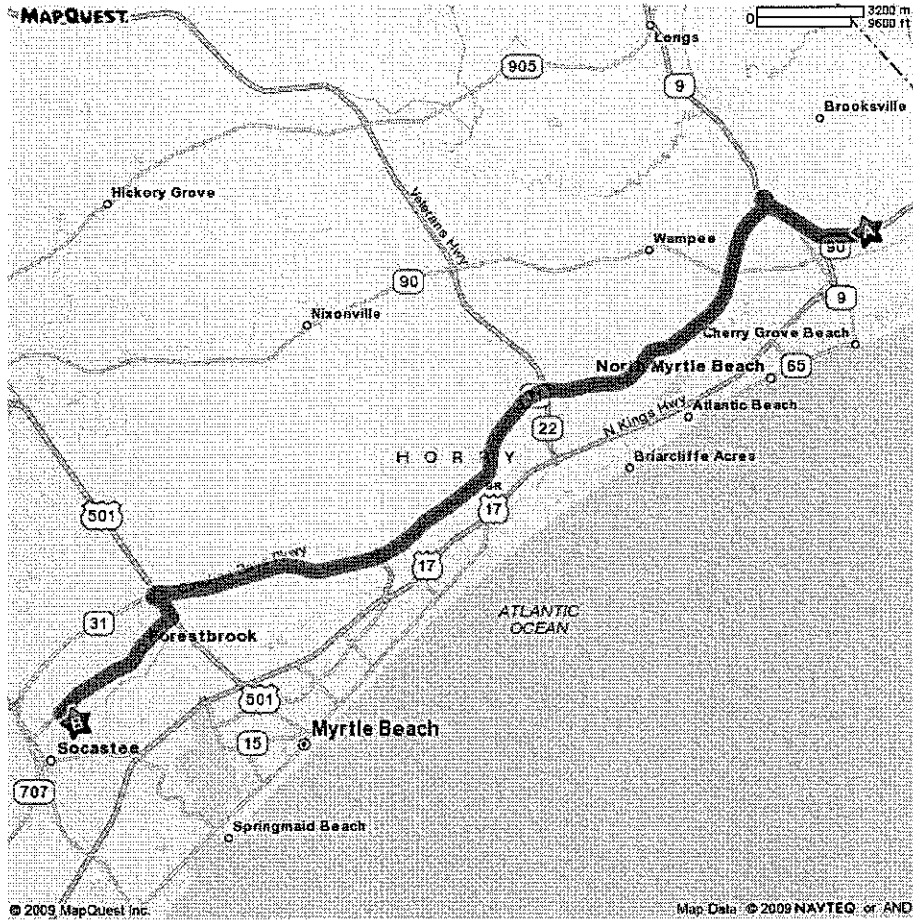
# MAPQUEST



**A: 714 Highway 17, Little River, SC 29566-9200**

- |   |  |         |
|---|--|---------|
|    | <b>1: Start out going NORTH on US-17 N toward MINI MARKET RD.</b>    | 0.0 mi  |
|    | <b>2: Make a U-TURN at MINI MARKET RD onto US-17 S.</b>              | 1.0 mi  |
|    | <b>3: Merge onto SC-9 N toward SC-31/MYRTLE BEACH/GEORGETOWN.</b>    | 1.9 mi  |
|    | Merge onto SC-31 S/CAROLINA BAYS                                     |         |
|    | <b>4: PKWY/JOHN B SINGLETON PKWY toward MYRTLE BEACH/GEORGETOWN.</b> | 19.7 mi |
|   | <b>5: Take the US-501 S ramp toward MYRTLE BEACH.</b>                | 1.0 mi  |
|  | <b>6: Take the DICK SCOBEE RD/FORESTBROOK RD ramp.</b>               | 0.3 mi  |
|  | <b>7: Take the FORESTBROOK RD ramp.</b>                              | 0.1 mi  |
|  | <b>8: Turn SLIGHT RIGHT onto FORESTBROOK RD.</b>                     | 3.7 mi  |
|  | <b>9: Turn LEFT onto ROBERTA LN (Portions unpaved).</b>              | 0.4 mi  |
|  | <b>10: Turn LEFT onto CHAPEL LN (Portions unpaved).</b>              | 0.1 mi  |
|  | <b>11: 3600 CHAPEL LN.</b>   | 0.0 mi  |

**B: 3600 Chapel Ln, Myrtle Beach, SC 29588-4612**



All rights reserved. Use subject to License/Copyright Map Legend  
Directions and maps are informational only. We make no warranties on the accuracy of their content, road conditions or route usability or expeditiousness. You assume all risk of use. MapQuest and its suppliers shall not be liable to you for any loss or delay resulting from your use of MapQuest. Your use of MapQuest means you agree to our [Terms of Use](#)